Approved For Release 2002/01/16 : CIA-RDP83-00415R002600130001-7

51-61A

SECRET
CLASSIFICATION

CENTRAL INTELLIGENCE AGENCY

INFORMATION REPORT

REPORT NO. [redacted]

25X1A

COUNTRY Yugoslavia

DATE DISTR. 26 April 1949

SUBJECT Official Yugoslav Navy Charts Showing Eastern Adriatic Minefields and Safe Routes

NO. OF PAGES 1

PLACE ACQUIRED [redacted] 25X1A

NO. OF ENCLS. (LISTED BELOW) 6 charts

CIA LIBRARY

DATE OF I[redacted]

25X1A

SUPPLEMENT TO REPORT NO.

[redacted]

THIS DOCUMENT CONTAINS INFORMATION AFFECTING THE NATIONAL DEFENSE OF THE UNITED STATES WITHIN THE MEANING OF THE ESPIONAGE ACT 50 U. S. C., 31 AND 32, AS AMENDED. ITS TRANSMISSION OR THE REVELATION OF ITS CONTENTS IN ANY MANNER TO AN UNAUTHORIZED PERSON IS PROHIBITED BY LAW. REPRODUCTION OF THIS FORM IS PROHIBITED. HOWEVER INFORMATION CONTAINED IN BODY OF THE FORM MAY BE UTILIZED AS DEEMED NECESSARY BY THE RECEIVING AGENCY.

SOURCE

EVALUATE

1. Transmitted herewith for your disposition photographic copies of six official Yugoslav Navy Charts showing locations of minefields and safe-routes along the Eastern Adriatic coast from Istria to the Albanian frontier.

[redacted] 25X1X 25X1X

3. Complete sets of 6 charts were also transmitted to Directors of Intelligence for the Army, Navy and Air Force.

SECRET
CLASSIFICATION

STATE		NAVY		NSRB		DISTRIBUTION									
ARMY		AIR													

ORE

Approved For Release 2002/01/16 : CIA-RDP83-00415R002600130001-7

Approved For Release 2002/01/16 : CIA-RDP83-00415R002600130001-7

Prodaju vrši UPRAVA POMORSTVA Split

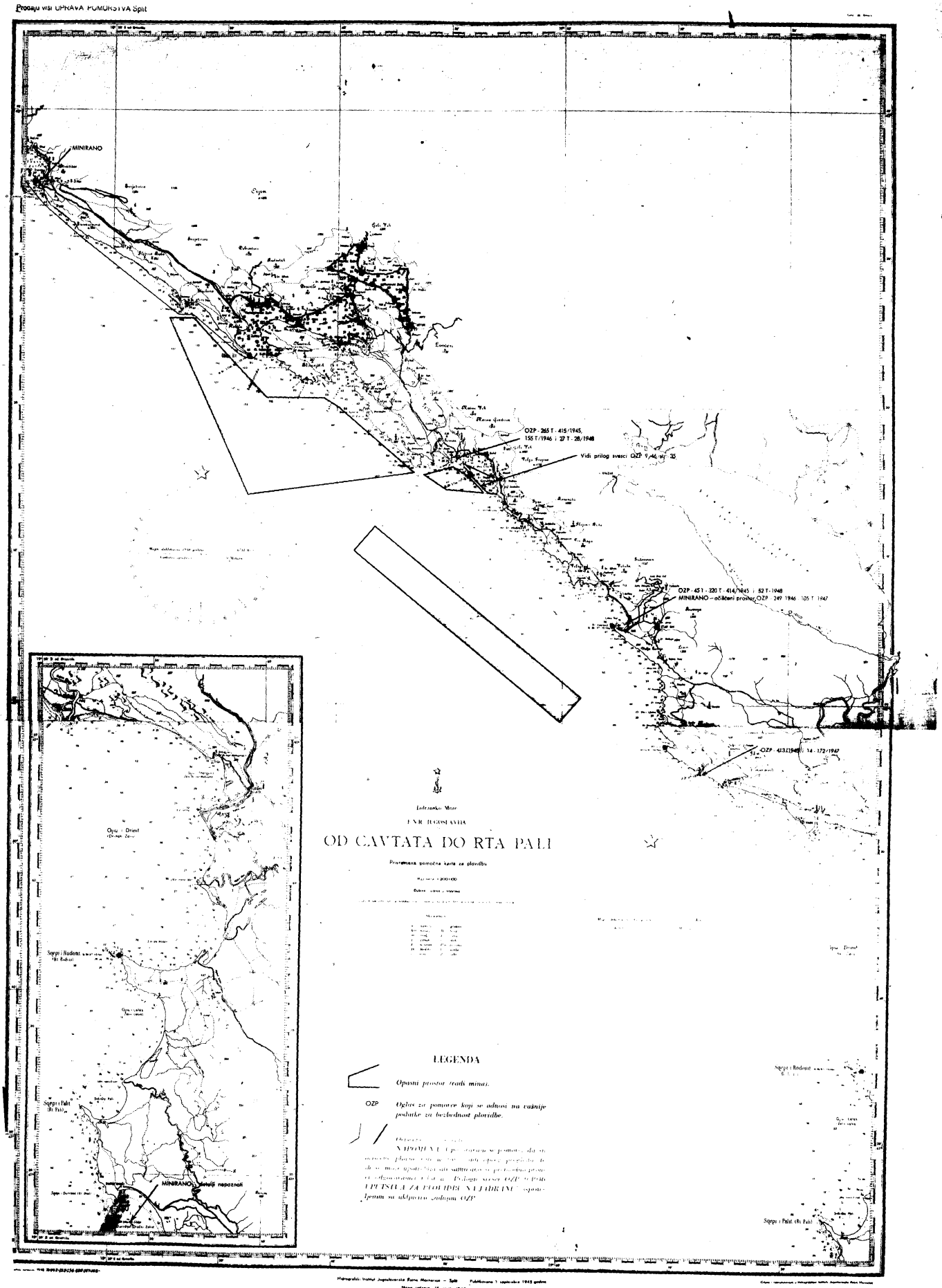

Hidrografski institut Jugoslovenske Ratne Mornarice – Split Publikovano 1. septembra 1949 godine
Novo izdanje 15. aprila 1948 godine

Approved For Release 2002/01/16 : CIA-RDP83-00415R002600130001-7

Approved For Release 2002/01/16 : CIA-RDP83-00415R002600130001-7

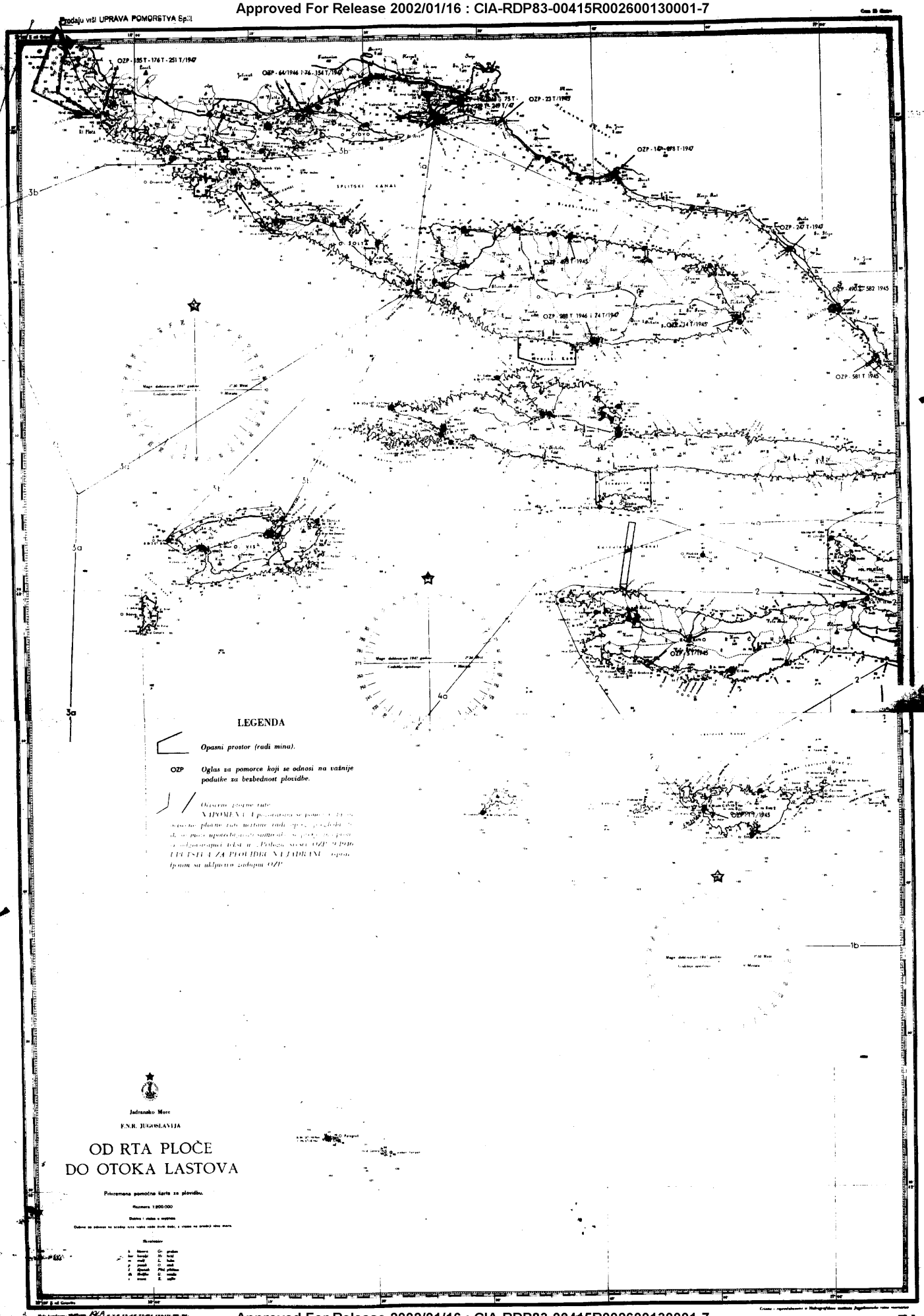

Approved For Release 2002/01/16 : CIA-RDP83-00415R002600130001-7

Approved For Release 2002/01/16 : CIA-RDP83-00415R002600130001-7

Prodaju vrši UPRAVA POMORSTVA Split

LEGENDA

Opasni prostor (radi mina).

OZP Oglas za pomorce koji se odnosi na veličinu podataka za bezbednost plovidbe.

Očišćene plovne rute.

NAPOMENA: Upozoravaju se pomorci da su očišćene plovne rute ucrtane radi opšeg pregleda, te ih se može upotrebljavati samo ako se prethodno prouči odgovarajući tekst u „Prilogu svesci OZP 9/1946 UPUTSTVA ZA PLOVIDBU NA JADRANU" ispravljenim sa uključivo zadnjim OZP.

OZP - 139 T/1945

OZP - 616 T/1945 i 221/1946

OZP - 132 T/1945

OZP - 118 T/1945

OZP - 220/1946 i 252 T/1947—1948-44

Vidi: OZP - 820/1946

ŠIBENIK

Jadransko More

F.N.R. JUGOSLAVIJA

OD RTA VELOG RATA DO RTA PLOČE

Privremena pomoćna karta za plovidbu

Razmera 1:200 000

Dubine i visine u metrima

Oznake na obalama na kraju ove mape, a izvan na kraju ove mape

Stranice

Approved For Release 2002/01/16 : CIA-RDP83-00415R002600130001-7

Approved For Release 2002/01/16 : CIA-RDP83-00415R002600130001-7

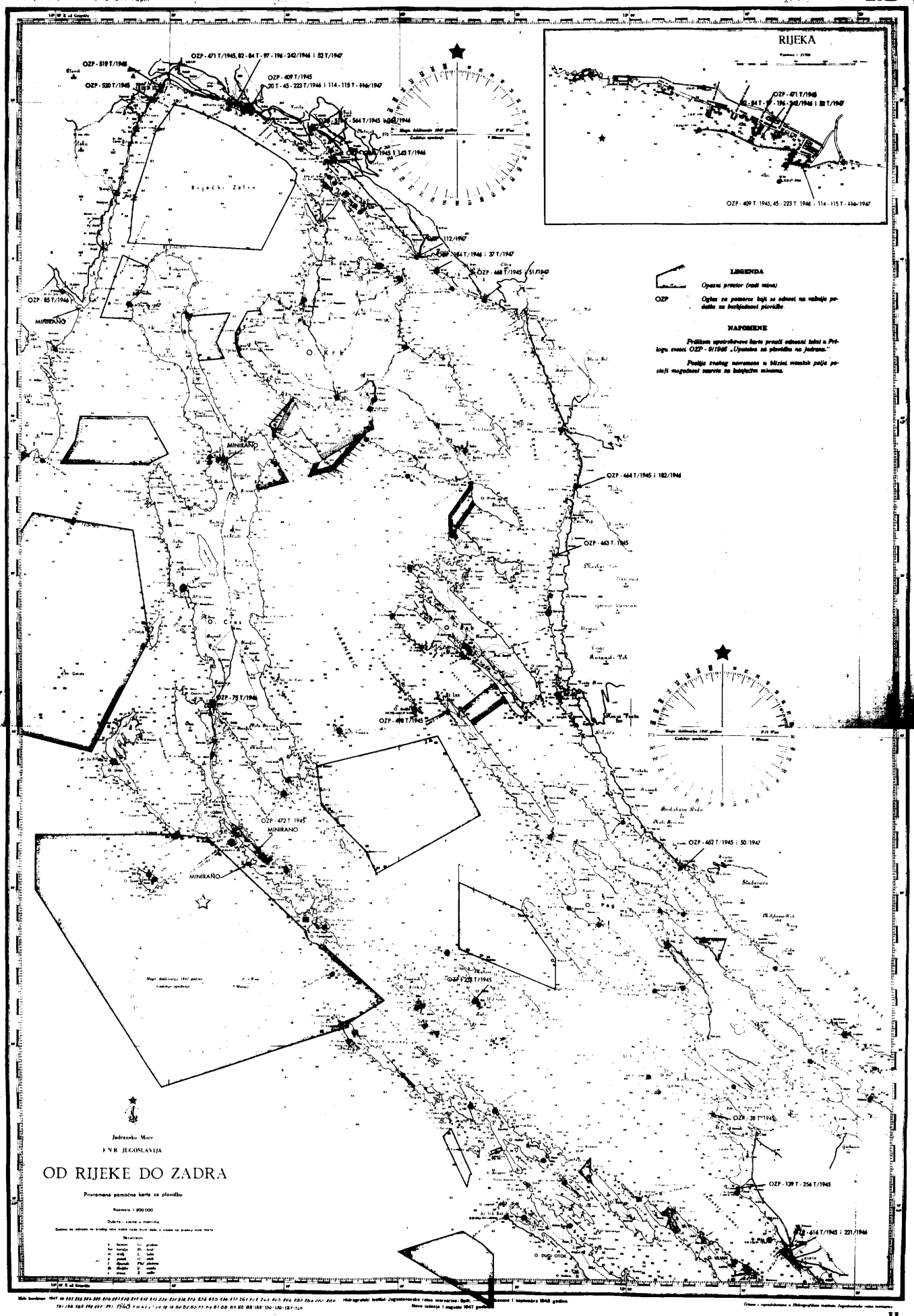

Approved For Release 2002/01/16 : CIA-RDP83-00415R002600130001-7

Approved For Release 2002/01/16 : CIA-RDP83-00415R002600130001-7

Prodaju vrši UPRAVA POMORSTVA Split

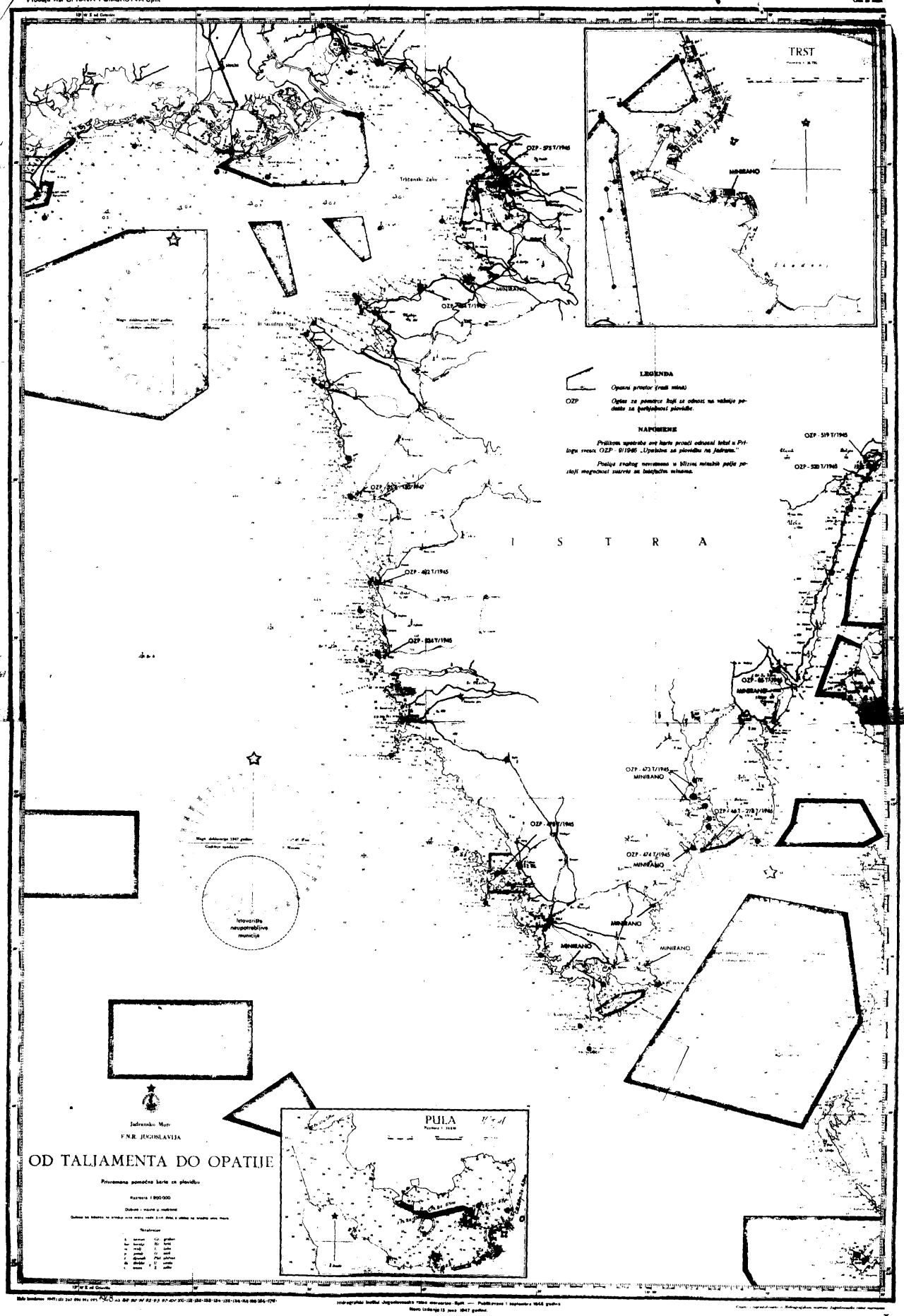

Approved For Release 2002/01/16 : CIA-RDP83-00415R002600130001-7

Approved For Release 2002/01/16 : CIA-RDP83-00415R002600130001-7

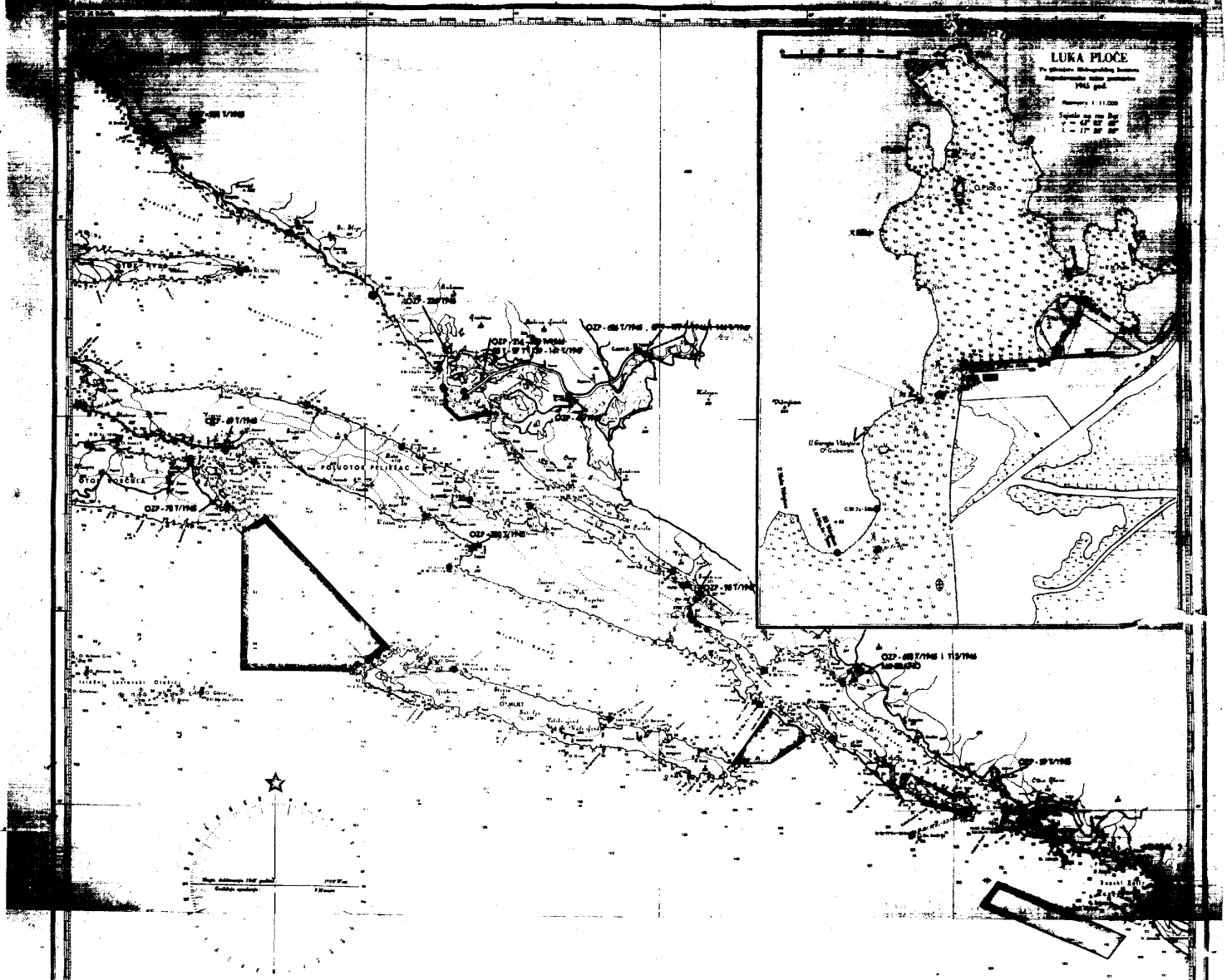

LEGENDA

Opasni prostor (radi mina)

OZP — Oglas za pomorce koji se odnosi na važnije podatke za bezbjednost plovidbe

NAPOMENE

Prilikom upotrebe ove karte prouči odnosni tekst u Prilogu svesci OZP - 9/1946 „Uputstva za plovidbu na Jadranu."

Poštuj svakog nevremena u blizini minskih polja postoji mogućnost susreta sa lutajućim minama.

Jadransko More

F.N.R. JUGOSLAVIJA

OD KORČULE DO CAVTATA

Privremena pomoćna karta za plovidbu

Razmera 1:200 000

Dubine i visine u metrima

Dubine se odnose na srednji niski nivo dvije dobi, a visine na srednji nivo mora

Skraćenice

p.	pesak	Gr.	gruboe
kr.	krupan	Sit.	sitno
m.	mulj	L.	lepo
p.	pijesak	Gl.	glinoviti
Kam.	Kamenito	Pod.	podvodno
Ob.	Obalje	U.	uvala
I.	ostrvo	Z.	zaliv

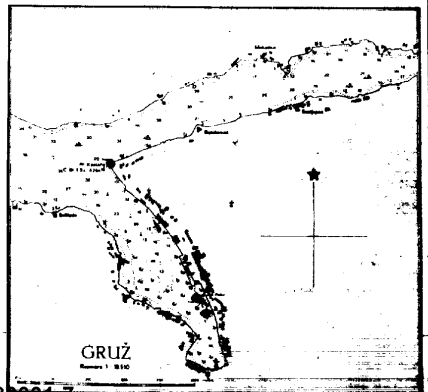

Approved For Release 2002/01/16 : CIA-RDP83-00415R002600130001-7

Hidrografski institut Jugoslovenske ratne mornarice - Split. — Publikovano 1 septembra 1948 godine
Nova izdanja 1 juna 1947 godine.

25X1A

Approved For Release 2002/01/16 : CIA-RDP83-00415R002600130001-7

Approved For Release 2002/01/16 : CIA-RDP83-00415R002600130001-7